














From I-25 & CO State Highway 66
(near Longmont, CO)

Administration building - Park School District R-3
1605 Brodie Ave, Estes Park, CO

Directions	Distance
Total Est. Time: 50 minutes Total Est. Distance: 35.45 miles	
 1: Start out going WEST on CO-66 / CR-30 toward FOSTER RIDGE DR. Continue to follow CO-66 W.	15.8 miles
 2: Turn RIGHT onto W MAIN ST / US-36 W / CO-66 W. Continue to follow US-36 W.	18.9 miles
 3: Turn LEFT onto FISH CREEK RD.	0.4 miles
 4: Turn RIGHT onto BRODIE AVE.	0.2 miles
 5: End at 1605 Brodie Ave Estes Park, CO 80517-7486, US	
Total Est. Time: 50 minutes Total Est. Distance: 35.45 miles	

From I-25 & US Highway 34
(near Loveland, CO)

Administration building - Park School District R-3
1605 Brodie Ave, Estes Park, CO

Directions	Distance
Total Est. Time: 56 minutes Total Est. Distance: 33.32 miles	
 1: Start out going EAST on US-34 E / E EISENHOWER BLVD.	<0.1 miles
 2: Merge onto I-25 N / US-87 N toward FT COLLINS.	0.2 miles
 3: Merge onto US-34 W via EXIT 257B toward LOVELAND.	31.5 miles
 4: Turn LEFT onto MALL RD / CR-63.	0.6 miles
 5: Turn RIGHT onto N ST VRRAIN AVE / US-36.	0.1 miles
 6: Turn LEFT onto FISH CREEK RD.	0.4 miles
 7: Turn RIGHT onto BRODIE AVE.	0.2 miles
 8: End at 1605 Brodie Ave Estes Park, CO 80517-7486, US	
Total Est. Time: 56 minutes Total Est. Distance: 33.32 miles	